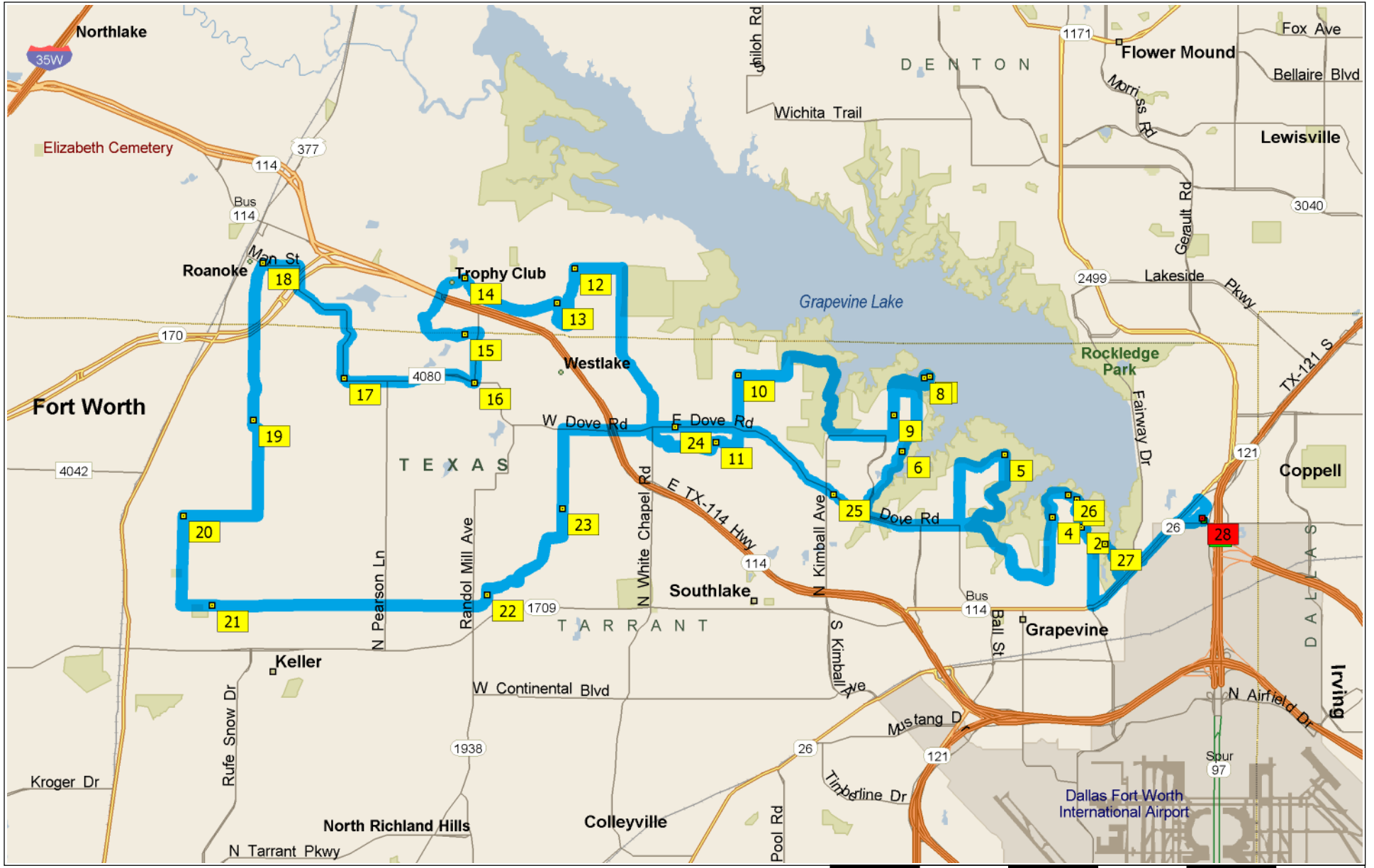
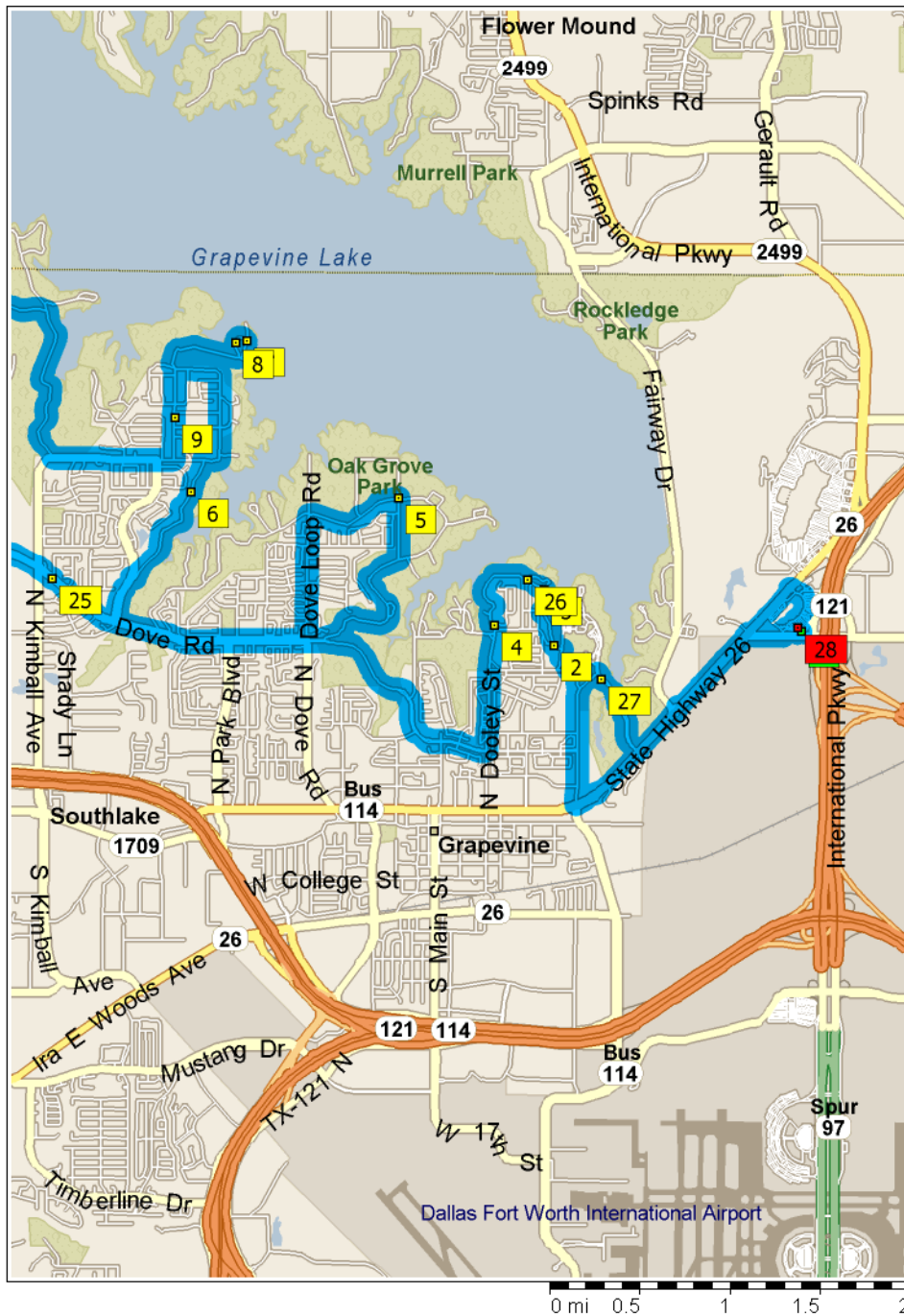


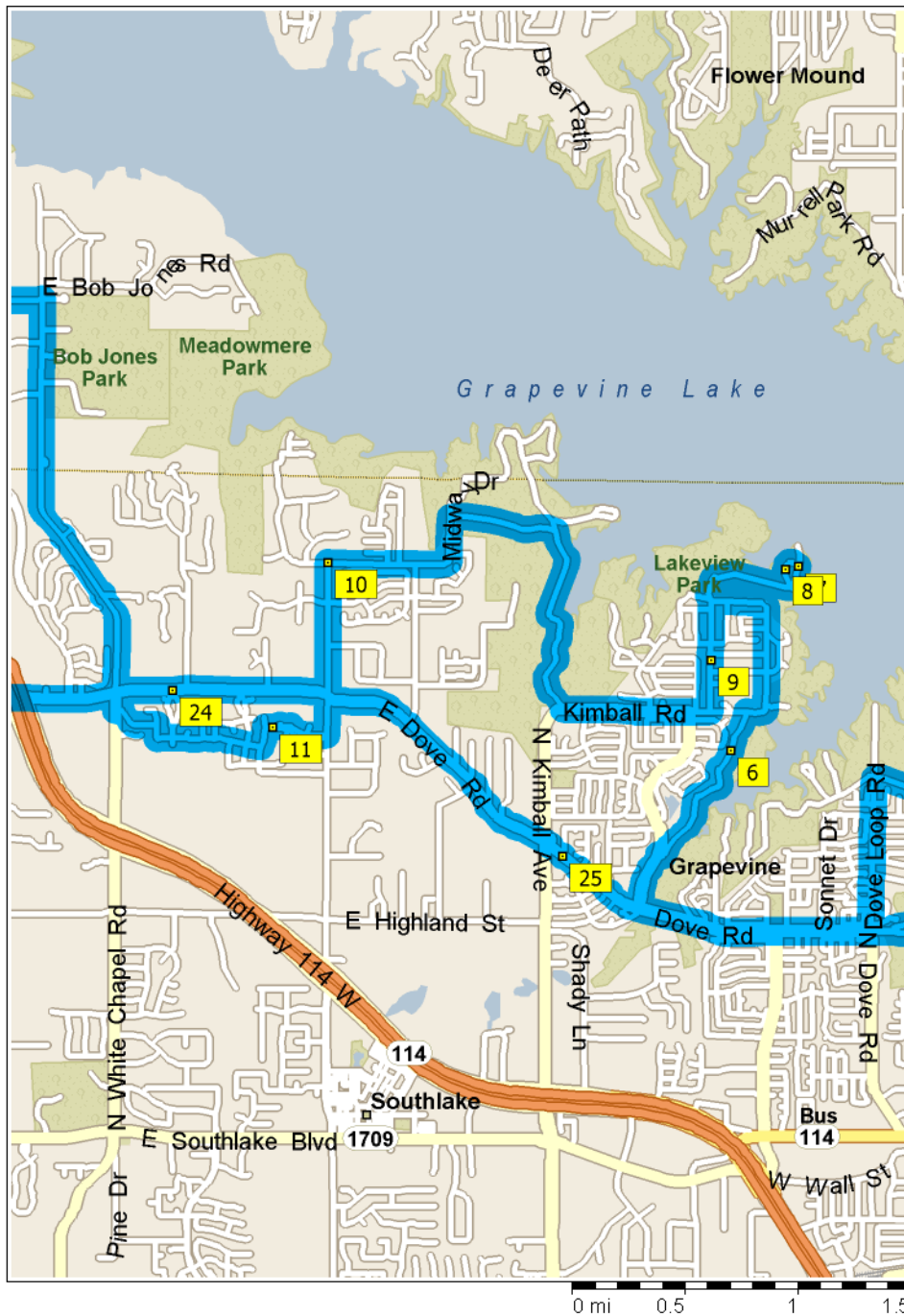
# Uncle Buck West 49 110830

49.5 miles; 2 hours, 27 minutes

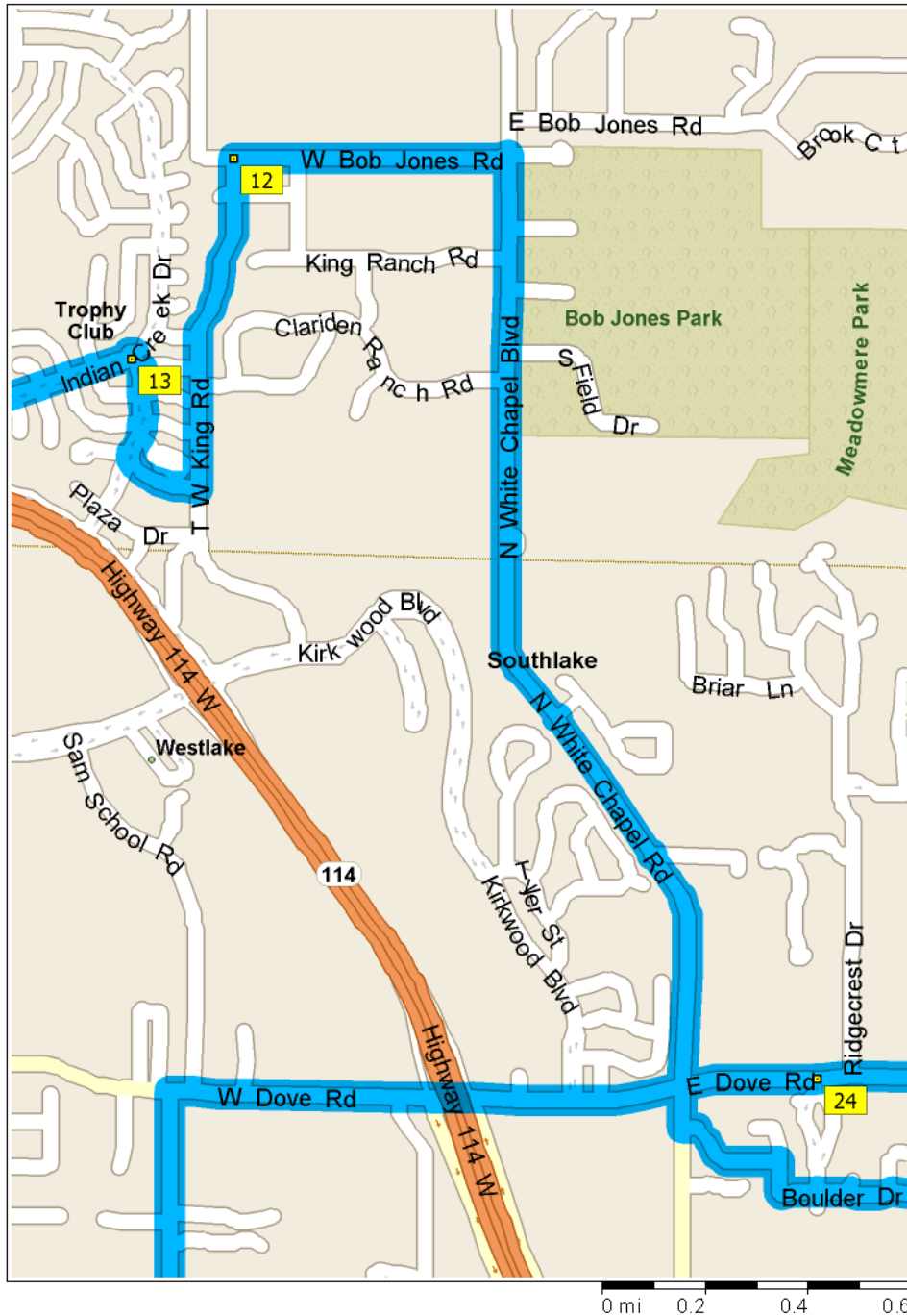




- 0.0 mi **1** Depart near Grapevine on Big Buck Dr (West) for 0.1 mi
- 0.1 mi Turn RIGHT (West) onto Bass Pro Dr for 0.2 mi
- 0.3 mi Road name changes to Local road(s) for 21 yds
- 0.4 mi Turn LEFT (South-West) onto SR-26 for 1.4 mi
- 1.7 mi Turn RIGHT (North) onto Ruth Wall St [Ruth Wall Rd] for 0.7 mi
- 2.4 mi Turn LEFT to stay on Ruth Wall St [Ruth Wall Rd] for 0.2 mi
- 2.6 mi Bear RIGHT (North) onto Park Road Eleven, then immediately bear LEFT (North-West) onto Redbud Ln [Red Bud Dr] for 164 yds
- 2.7 mi **2** At near Grapevine, return East on Redbud Ln [Red Bud Dr] for 10 yds
- 2.7 mi Turn LEFT (North) onto Katie's Woods Dr for 0.3 mi
- 3.0 mi **3** At Park Road Seven A, Grapevine, TX 76051, stay on Katie's Woods Dr (North-West) for 0.6 mi
- 3.7 mi **4** At Park Road Seven, Grapevine, TX 76051, turn RIGHT (South) onto N Dooley St for 0.7 mi
- 4.4 mi Turn RIGHT (West) onto (E) Dove Loop Rd for 1.2 mi
- 5.6 mi Turn RIGHT (North) onto Oak Grove Loop S for 0.9 mi
- 6.5 mi Turn LEFT (North) onto Trawick Trail for 0.3 mi
- 6.8 mi **5** At near Grapevine, turn LEFT (West) onto Oak Grove Loop N for 0.6 mi
- 7.4 mi Turn LEFT (South) onto Dove Loop Rd for 0.7 mi
- 8.1 mi Turn RIGHT (West) onto Dove Rd for 1.1 mi
- 9.2 mi Turn RIGHT (North) onto Silvercrest Ln for 0.3 mi
- 9.4 mi Turn RIGHT (East) onto Snakey Ln for 0.7 mi



- 10.1 mi **6** At near Grapevine, stay on Snakey Ln (North) for 0.2 mi
- 10.3 mi Turn RIGHT (East) onto Kimball Rd [W Kimball Ave] for 142 yds
- 10.4 mi Road name changes to Lakeridge Dr for 0.8 mi
- 11.1 mi Road name changes to Lakeview Dr for 0.5 mi
- 11.6 mi Turn LEFT (North) onto Island View Dr for 0.1 mi
- 11.7 mi **7** At near Grapevine, turn LEFT (West) onto Lakeview Loop for 0.1 mi
- 11.8 mi **8** At near Grapevine, stay on Lakeview Loop (South) for 153 yds
- 11.9 mi Turn RIGHT (West) onto Lakeview Dr for 0.4 mi
- 12.3 mi Road name changes to Lakeridge Dr for 54 yds
- 12.4 mi Bear RIGHT (South) onto Lakeview Dr for 0.3 mi
- 12.6 mi **9** At 3462 Lakeview Dr, Grapevine, TX 76051, stay on Lakeview Dr (South) for 0.2 mi
- 12.9 mi Turn RIGHT (West) onto Kimball Rd [W Kimball Ave] for 0.7 mi
- 13.6 mi Turn RIGHT (North) onto Meadowmere Ln for 0.9 mi
- 14.5 mi Turn LEFT (West) onto Perch Ln W for 0.5 mi
- 15.0 mi Turn LEFT (South) onto Midway Dr [Midway Rd] for 0.2 mi
- 15.2 mi Road name changes to Burney Ln for 0.6 mi
- 15.8 mi **10** At 1196 Burney Ln, Southlake, TX 76092, turn LEFT (South) onto N Carroll Ave for 0.8 mi
- 16.6 mi Turn RIGHT (West) onto Aspen Ridge Dr for 0.3 mi
- 16.8 mi **11** At near Southlake, stay on Aspen Ridge Dr (West) for 65 yds
- 16.9 mi Turn LEFT (South) onto Cheyenne Park Ln, then immediately turn RIGHT (West) onto Boulder Dr for 0.6 mi
- 17.4 mi Turn RIGHT (North) onto Beaver Creek Ln, then immediately turn LEFT (West) onto Keystone Dr for 0.3 mi



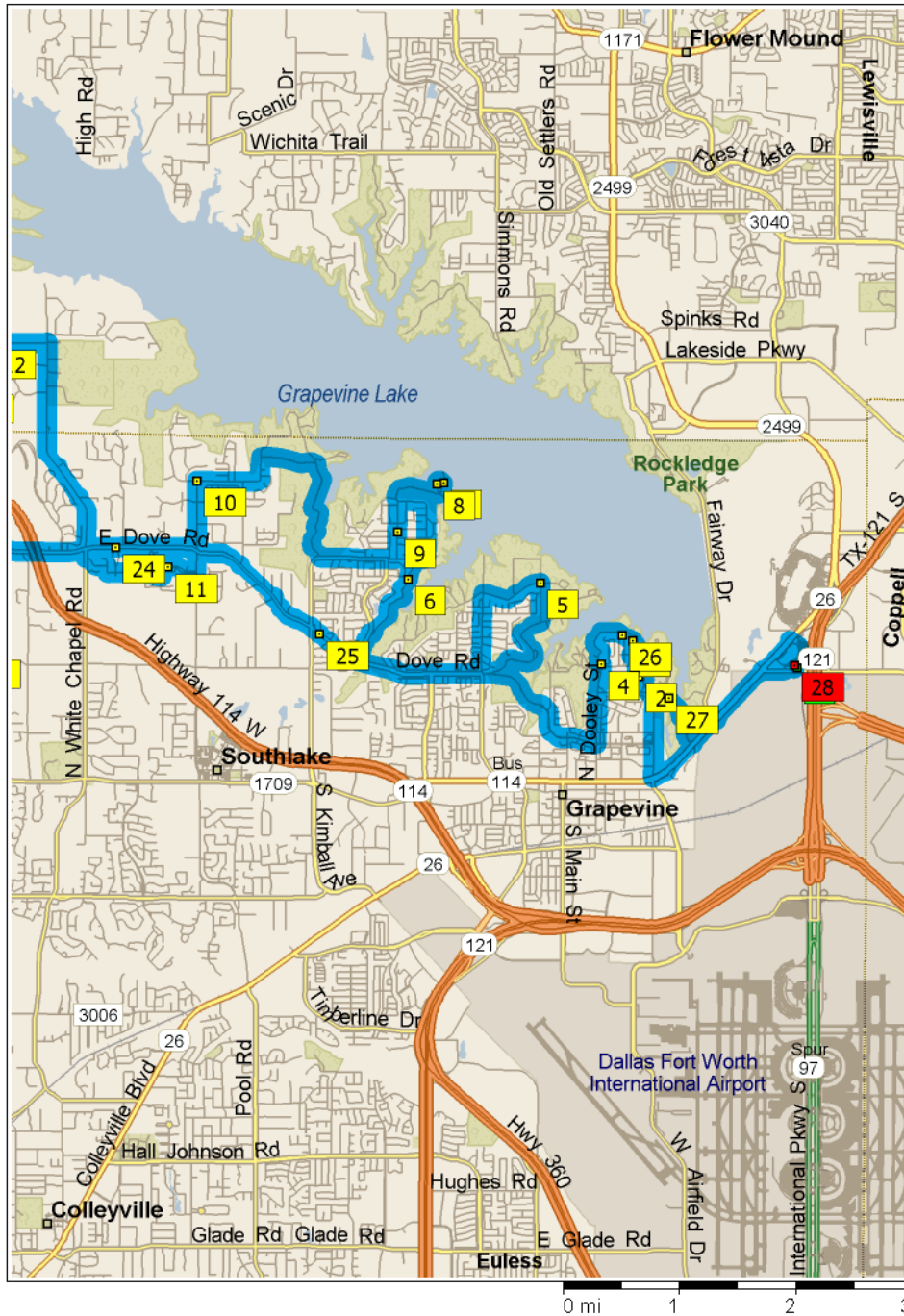
- 17.7 mi Turn RIGHT (North) onto N White Chapel Rd [N White Chapel Blvd] for 1.2 mi
- 19.0 mi Road name changes to N White Chapel Blvd [White Chapel Rd] for 0.8 mi
- 19.7 mi Turn LEFT (West) onto W Bob Jones Rd for 0.5 mi



- 20.3 mi **12** At near Westlake, turn LEFT (South) onto T W King Rd for 0.7 mi
- 20.9 mi Turn RIGHT (West) onto Trophy Wood Dr for 0.4 mi
- 21.3 mi Turn LEFT (West) onto Indian Creek Dr, then immediately turn LEFT (South) onto Trophy Wood Dr for 21 yds
- 21.3 mi **13** At near Westlake, turn LEFT (East) onto Indian Creek Dr, then immediately turn LEFT (North) onto Trophy Wood Dr for 21 yds
- 21.3 mi Turn LEFT (West) onto Indian Creek Dr for 1.2 mi
- 22.5 mi Road name changes to Local road(s) for 10 yds
- 22.5 mi **14** At 133 Trophy Club Dr, Roanoke, TX 76262, bear LEFT (West) onto Trophy Club Dr for 0.3 mi
- 22.9 mi Bear RIGHT (South) onto Local road(s) for 131 yds
- 22.9 mi Bear RIGHT (West) onto West Lake Blvd [Westlake Pkwy] for 0.3 mi
- 23.2 mi Turn LEFT (South) onto Capital Pkwy for 0.6 mi
- 23.8 mi **15** At near Trophy Club, stay on Capital Pkwy (East) for 0.2 mi
- 24.0 mi Turn RIGHT (South) onto Precinct Line Rd for 0.6 mi
- 24.6 mi **16** At 2203 Precinct Line Rd, Roanoke, TX 76262, turn RIGHT (West) onto CR-4080 [W Dove Rd] for 1.5 mi
- 26.1 mi **17** At near Trophy Club, stay on CR-4080 [W Dove Rd] (North) for 21 yds
- 26.1 mi Keep STRAIGHT onto JT Ottinger Rd [Ottinger Rd] for 1.5 mi
- 27.6 mi Road name changes to Main St [Ottinger Rd] for 0.3 mi
- 27.9 mi Keep STRAIGHT onto Main St for 0.3 mi
- 28.2 mi **18** At 406 Main St, Roanoke, TX 76262, turn LEFT (South) onto S Walnut St for 0.3 mi
- 28.6 mi Road name changes to Roanoke Rd for 1.5 mi



- 30.0 mi **19** At near Roanoke, stay on Roanoke Rd (South) for 1.1 mi
- 31.2 mi Turn RIGHT (West) onto CR-3185 [Mt Gilead Rd] for 0.8 mi
- 32.0 mi **20** At 414 CR-3185, Keller, TX 76248, turn LEFT (South) onto Bourland Rd [Ed Bourland Rd] for 1.0 mi
- 33.0 mi Turn LEFT (East) onto Johnson Rd for 0.3 mi
- 33.4 mi **21** At near Keller, stay on Johnson Rd (East) for 3.0 mi
- 36.4 mi Road name changes to Lovegrass Ln for 0.2 mi
- 36.6 mi **22** At near Keller, stay on Lovegrass Ln (North) for 120 yds
- 36.7 mi Turn RIGHT (East) onto Water Lily Dr for 0.3 mi
- 37.0 mi Turn RIGHT (East) onto Redwing Dr for 142 yds
- 37.0 mi Turn LEFT (North) onto N Peytonville Ave for 0.8 mi
- 37.9 mi Turn LEFT to stay on N Peytonville Ave for 0.3 mi
- 38.2 mi **23** At near Westlake, stay on N Peytonville Ave (North) for 0.9 mi
- 39.1 mi Turn RIGHT (East) onto (W) Dove Rd for 1.3 mi



- 40.3 mi **24** At near Westlake, stay on E Dove Rd (East) for 2.1 mi
- 42.4 mi **25** At near Southlake, stay on Dove Rd (South-East) for 1.5 mi
- 44.0 mi Road name changes to (W) Dove Loop Rd for 1.3 mi
- 45.3 mi Turn LEFT (North) onto N Dooley St for 0.7 mi
- 46.0 mi Turn LEFT (West) onto Katie's Woods Dr for 0.5 mi
- 46.5 mi **26** At near Grapevine, stay on Katie's Woods Dr (East) for 0.5 mi
- 47.0 mi Bear LEFT (East) onto Redbud Ln [Red Bud Dr], then immediately bear RIGHT (South) onto Park Road Eleven for 153 yds
- 47.1 mi Keep LEFT onto Ruth Wall St [Ruth Wall Rd] for 0.2 mi
- 47.3 mi Turn LEFT (North-East) onto Local road(s) for 0.1 mi
- 47.4 mi Turn RIGHT (South-East) onto Gaylord Trail for 65 yds
- 47.5 mi **27** At near Grapevine, stay on Gaylord Trail (South-East) for 0.5 mi
- 48.0 mi Road name changes to Local road(s) for 21 yds
- 48.0 mi Turn LEFT (North-East) onto SR-26 [State Highway 26] for 1.2 mi
- 49.2 mi Turn RIGHT (East) onto Local road(s) for 0.1 mi
- 49.3 mi Bear LEFT (South) onto Local road(s) for 21 yds
- 49.3 mi Bear RIGHT (South) onto Local road(s) for 43 yds
- 49.4 mi Bear RIGHT (South) onto Local road(s) for 65 yds
- 49.4 mi Bear RIGHT (South-West) onto Local road(s) for 54 yds
- 49.4 mi Bear RIGHT (South-West) onto Local road(s) for 21 yds
- 49.4 mi Bear RIGHT (West) onto Local road(s) for 43 yds
- 49.5 mi Bear LEFT (South-West) onto Local road(s) for 21 yds
- 49.5 mi Turn LEFT (South-East) onto Local road(s) for 87 yds
- 49.5 mi **28** Arrive near Grapevine